



Vertical Datum Transformations: Exploring a GIS Approach

Bertrand Baud - Esri







What is a vertical datum?

- Reference surface of zero elevation to which heights of various points are referred


- **Ellipsoid**



- **Geoid**




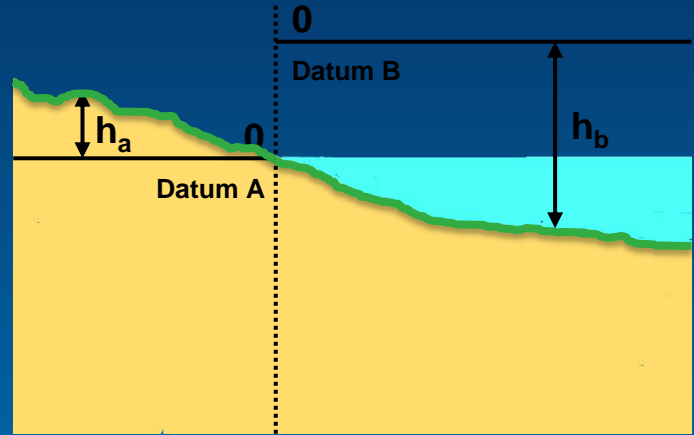
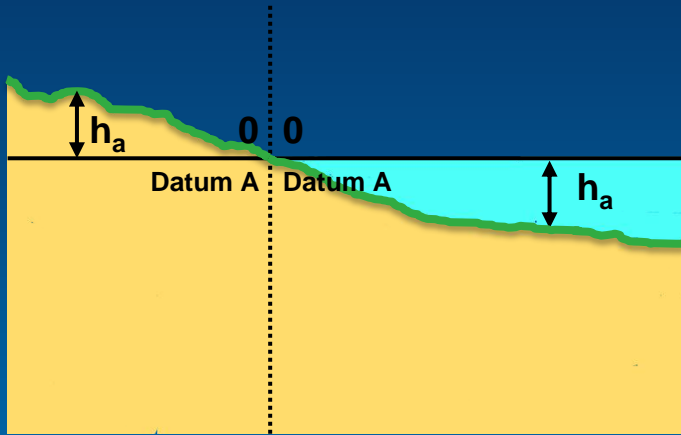
- **Tidal**



Why do we need several datum?

- **Better local approximation of the real world**
- **Improved accuracy of remote sensing**
- **Changing world**
- **Special purposes**

Pb: Mixing datasets datum



Real world impact: Vertical datum issues during Hurricane Katrina (2005)

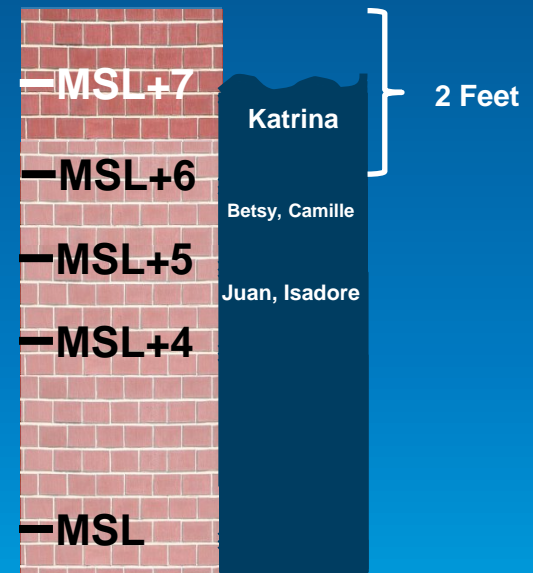
- Levee system failure in New Orleans

- 1833 deaths
- US\$81 billion

- Report:

“Investigation of the Performance of the New Orleans Flood Protection Systems”

- “Vertical Datum” mentioned 75 times*
- Levee System: *Wrong datums were selected for the contract drawings. Some walls were constructed almost 2 feet lower than intended**

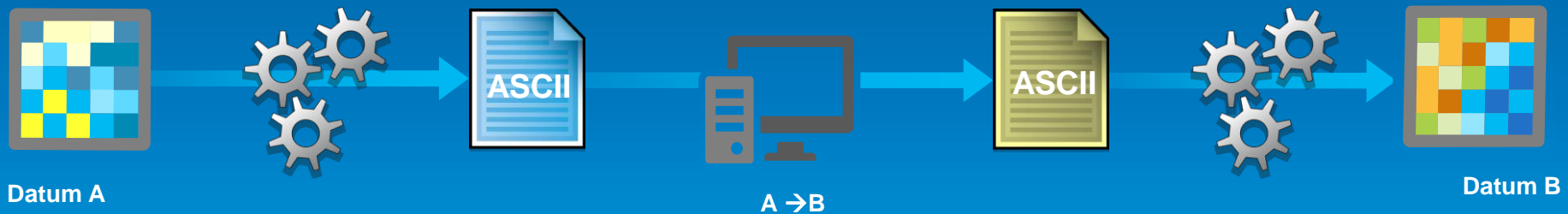


*NOAA - National Geodetic Survey:

“Training Required for Proper Use of Vertical Datums”

Current tools:

- Handful of commercial tools
- Limited, ad-hoc solutions
- In North America: NOAA's VDATUM
 - Great tool, free, but has some limitations
- Typical workflow:



- Limitations: Data manipulations, data duplication, manual process, slow, limited extent

How to improve on it?

Wish list:

- **Convenient**
 - **Fast**
 - **No data duplication**
 - **No need to reformat data**
 - **Cloud-based**
 - **...**
-
- **Proof of concept using Mosaic Datasets**

Possible paths forward

- **Easily extendable (local knowledge)**
- **Automated (metadata-driven)**
- **Crowd-sourced separation model data store**
 - **Cloud-based**
 - **Authoritative**
 - **Multiresolution**
 - **Free**

Closing thought

Always document vertical datum information in metadata



Understanding our world.